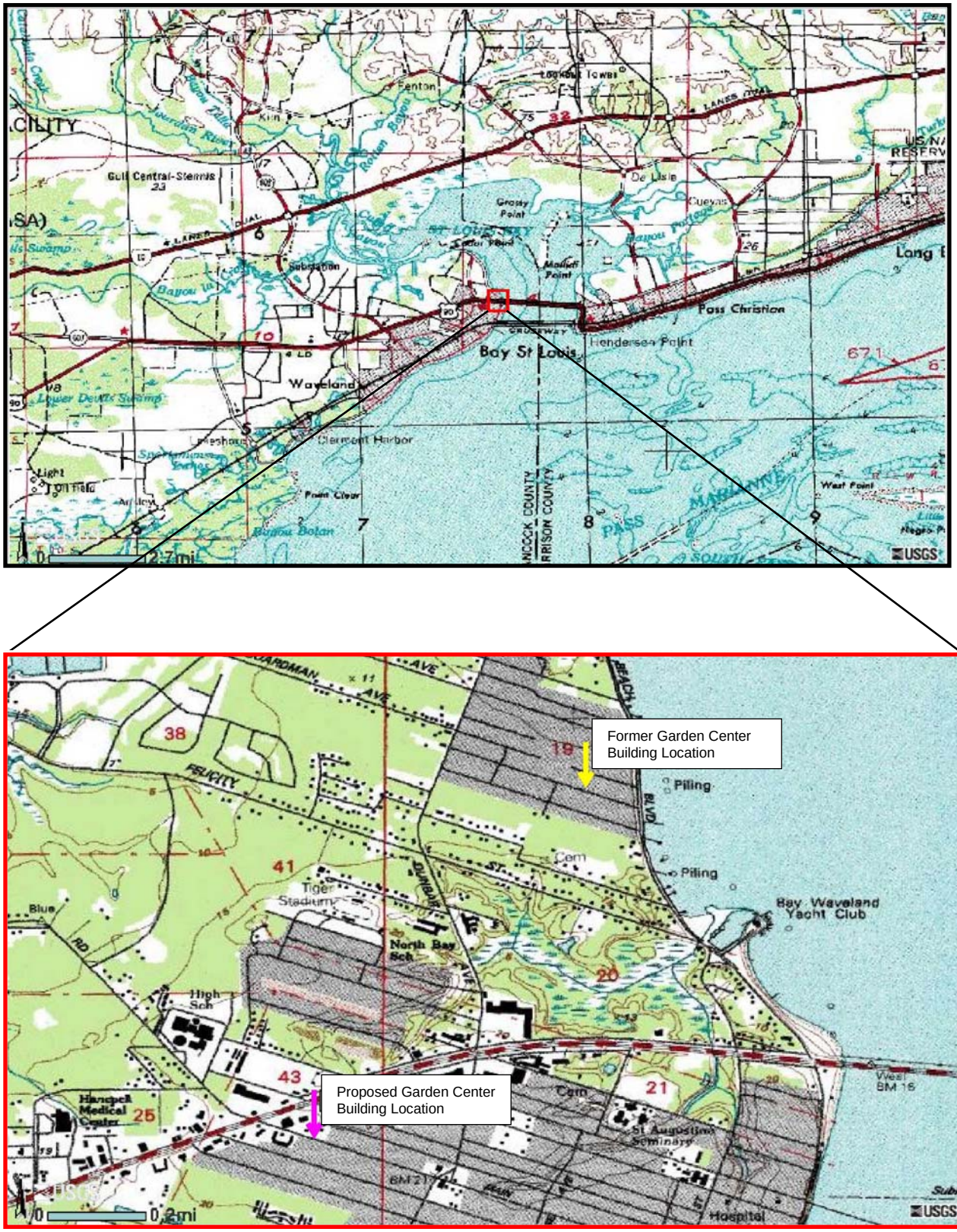

Source: U.S.G.S. 7.5 Minute Topographic Map, Bay Saint Louis, MS Quadrangle. 1/6/97

CLIENT	City of Bay St. Louis			TITLE **PROJECT AREA**
PROJ	Bay-Waveland Garden Center Relocation Project			
REVISION NO		DES BY		PROJ NO 43002003
SCALE	As shown	DR BY		FIGURE **1**
FILE		CHK BY		

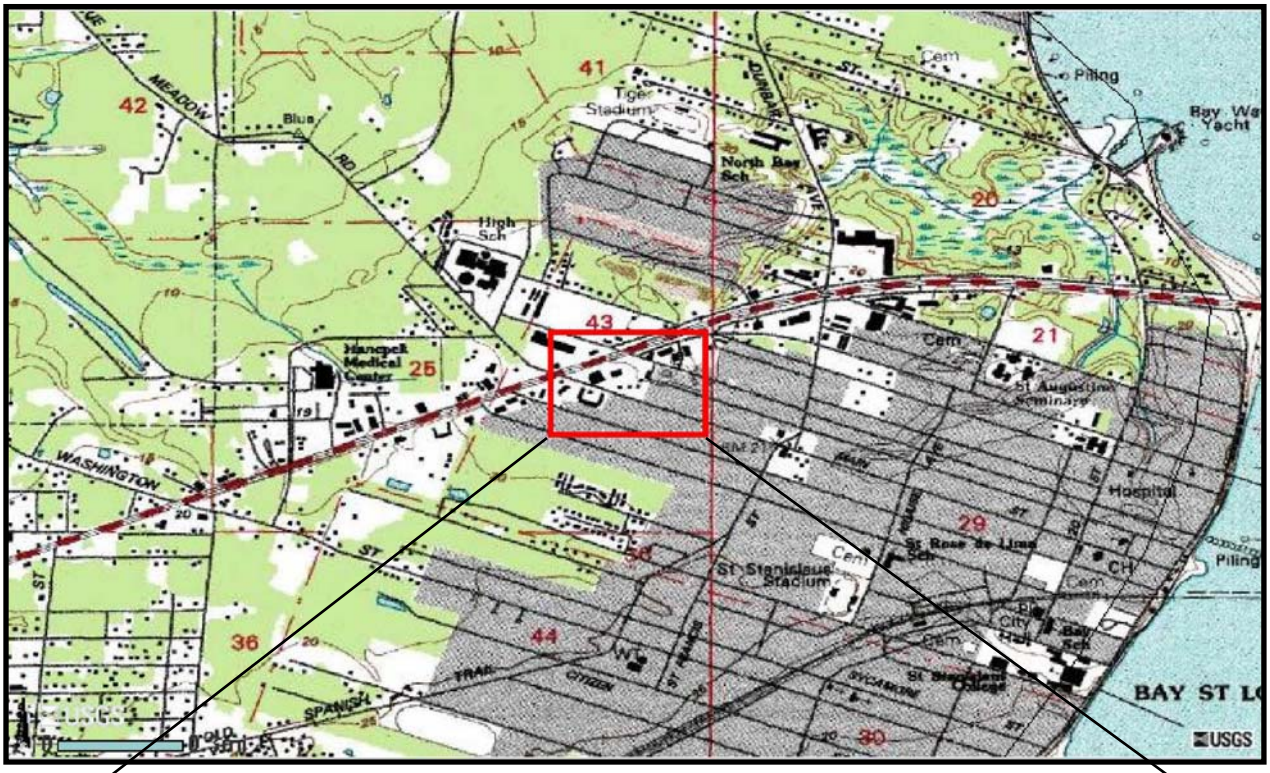

CLIENT	City of Bay St. Louis		
PROJ	Bay-Waveland Garden Center Relocation Project		
REVISION NO		DES BY	
SCALE	As shown	DR BY	
FILE		CHK BY	

TITLE **PROJECT LOCATION**

PROJ NO 43002003

FIGURE **2**

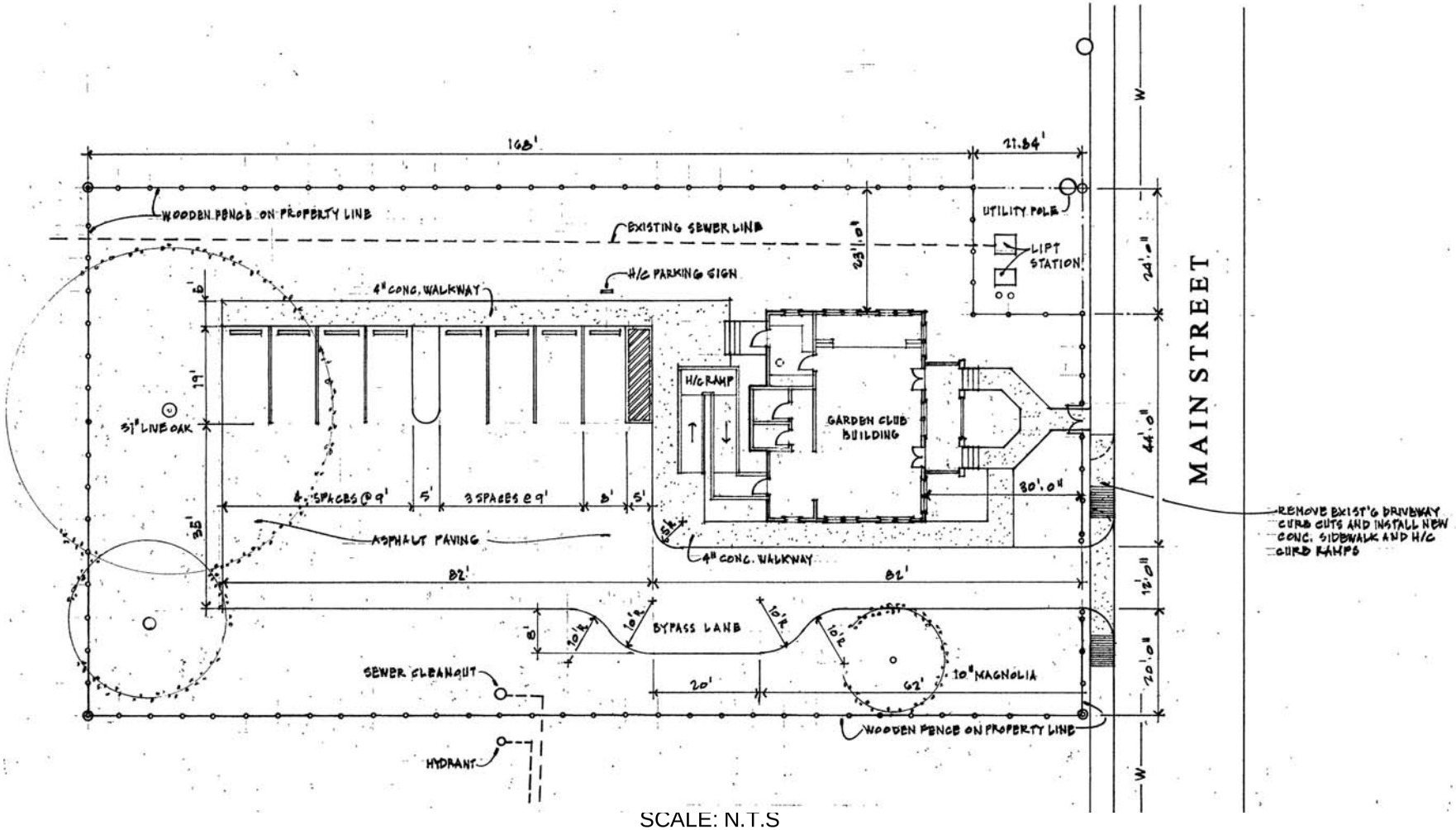

SCALE: N.T.S

CLIENT	City of Bay St. Louis			TITLE	**PRELIMINARY SITE PLAN**
PROJ	Bay-Waveland Garden Center Relocation Project				
REVISION NO		DES BY			PROJ NO 43002003
SCALE		DR BY			FIGURE **3**
FILE		CHK BY			